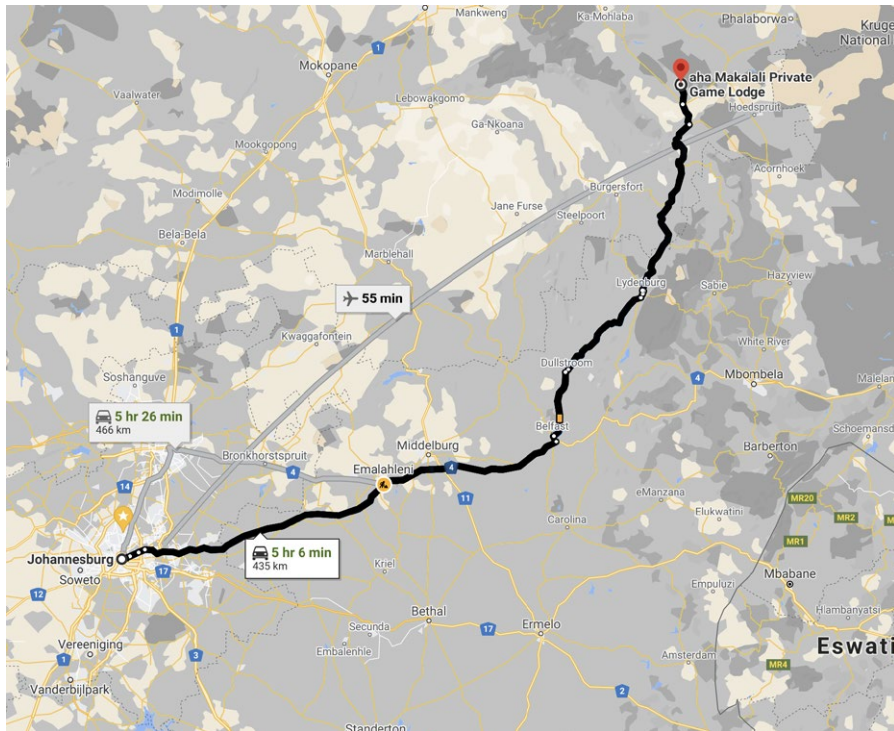


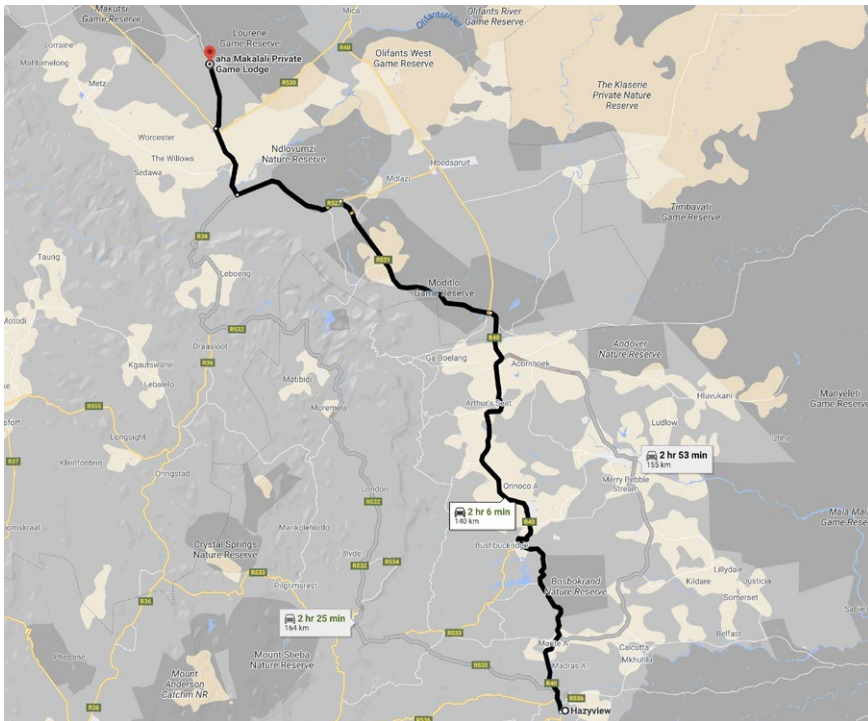
GPS CO-ORDINATES: S 24° 13' 08.2" E 30° 37' 57.3"



CONTACT: +27 (0) 15 793 9300

- The distance from Johannesburg to Makalali is 506km
- Take the N1 North towards Pretoria
- Take the N4 East to eMalahleni (previously Witbank) and onwards to Belfast (Pretoria to Belfast ± 240km)
- Turn left off the highway to Belfast
- In Belfast, turn right at Belfast Toyota onto the Dullstroom/Mashishing (previously Lydenberg) road (R540)
- At the T-junction (R540 & R36) turn left to Mashishing (previously Lydenberg)
- In Mashishing, at the Ohrigstad sign, turn left and follow the main road of Mashishing (De Clerq Street) on the Ohrigstad road (R36)
- Follow the R36 through Ohrigstad and through the Strijdom Tunnel
- Turn left towards Tzaneen (still R36)
- There is a Total garage on your left - This is also your last petrol stop before the lodge
- Follow the road over Olifants River, past the Oaks (local village) and past Phalaborwa / Mica turnoff(± 10 km) and follow Makalali signs
- Turn right at Gravelotte turnoff, this road becomes a gravel road. Proceed through the boom gate
- Travel ± 9 km on the gravel road to the Makalali Main Gate on your right hand side
- Enter at Makalali Main Gate and follow sign post to Reception which is +/- 11km.
- Your vehicle will stay parked at Reception. Your Ranger will fetch you at Reception and take you to the Lodge.

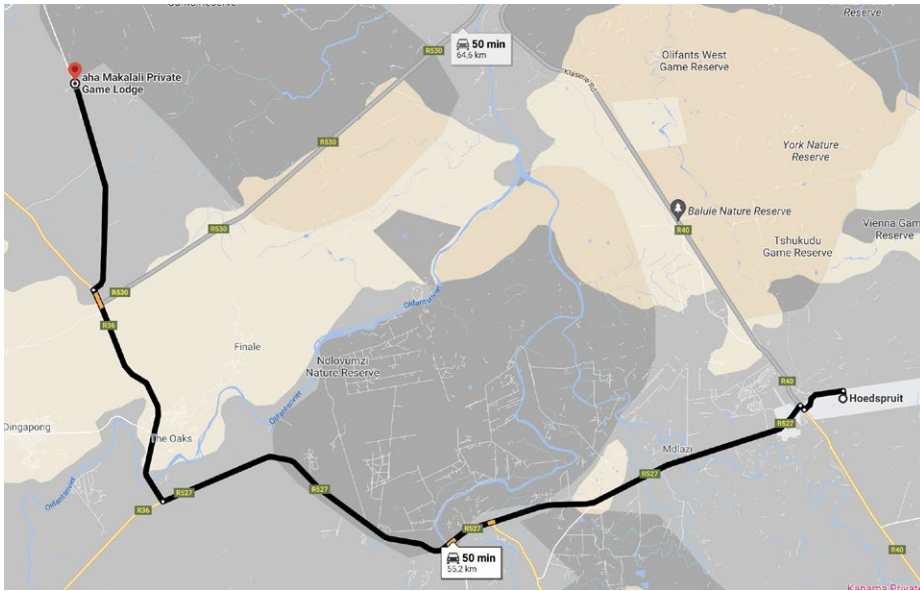
GPS CO-ORDINATES: S 24° 13' 08.2" E 30° 37' 57.3"



CONTACT: +27 (0) 15 793 9300

- At the 4-way stop in Hazyview take the turn off towards Sabie
- Go through Sabie towards Graskop
- Through Graskop towards God's Window
- At the T-junction turn right towards the Abel Erasmus Pass
- Go through the JG Strijdom tunnel
- Take a left turn on the R36 towards Tzaneen
- There is a Total garage on your left - This is also your last petrol stop before the lodge
- Follow the road over Olifants River, past the Oaks (local village) and past Phalaborwa / Mica turnoff(± 10 km) and follow Makalali signs
- Turn right at Gravelotte turnoff, this road becomes a gravel road. Proceed through the boom gate
- Travel ± 9 km on the gravel road to the Makalali Main Gate on your right hand side
- Enter at Makalali Main Gate and follow sign post to Reception which is +/- 11km
- Your vehicle will stay parked at Reception. Your Ranger will fetch you at Reception and take you to the Lodge.

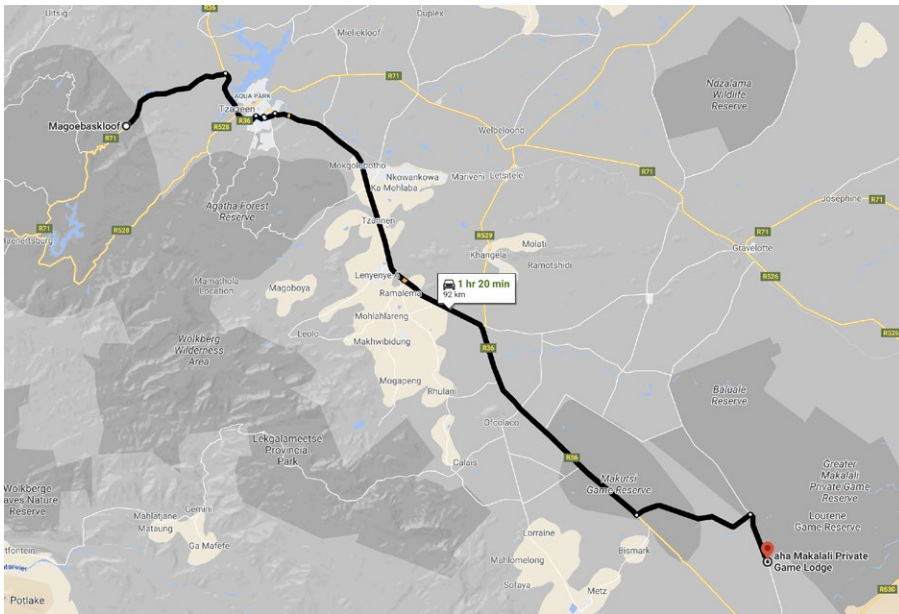
GPS CO-ORDINATES: S 24° 13' 08.2" E 30° 37' 57.3"



CONTACT: +27 (0) 15 793 9300

- From Hoedspruit take the R527 towards Mashishing (prev. Lydenberg)
- Follow the road till you reach the Tzaneen turn off and turn right here (R36)
- Follow this road for ± 9km and turn right at the Makalali Game Reserve sign and onto a dirt road
- You will come to a boom gate proceed through the boom
- Follow this dirt road for another ± 9km then turn right into the Makalali Game Reserve Gate
- Enter at Makalali Main Gate and follow sign post to Reception which is +/- 11km
- Your vehicle will stay parked at Reception. Your Ranger will fetch you at Reception and take you to the Lodge.

GPS CO-ORDINATES: S 24° 13' 08.2" E 30° 37' 57.3"



CONTACT: +27 (0) 15 793 9300

- Take the N1 to Polokwane.
- Just before Polokwane take the R71 towards Tzaneen.
- Carry on until just past Haenertsburg keeping on the R71 all the way until Tzaneen.
- Keep straight on the R71 past Tzaneen straight to Gravelotte - this then becomes the R526 to Mica/Hoedspruit
- Continue to the R40 and turn right towards Hoedspruit .
- After a few km turn right on the R530 Mica Road.
- Continue ± 20 km until T junction Turn right on the R36 .
- Drive about 800 meter and turn
- Right on the D202 to Gravelotte
- Proceed through the boom gate
- Travel ± 9 km on the gravel road to the Makalali Main Gate on your right hand side
- Enter at Makalali Main Gate and follow sign post to Reception which is +/- 11km
- Your vehicle will stay parked at Reception. Your Ranger will fetch you at Reception and take you to the Lodge.